





## Historic Landmarks

An illustration of the Historic Downtown Area and Front Street Overlay, as well as designated historic landmarks.

-  Town Limits
-  Downtown
-  Craig and Gould Neighborhood
-  Front Street Overlay

### Downtown

1. Denver & Rio Grande Depot
2. Victoria's House
3. Keystone Hotel/Castle Café
4. City Hotel
5. 302-304 N. Wilcox Street
6. First National Bank
7. 307 Third Street
8. Owens House
9. 207 Perry Street
10. Saunders House

### Craig and Gould

1. Upton Treat Smith House
2. Christ's Episcopal Church
3. Hunter House
4. Richardson House
5. Cantril School
6. Breuss House
7. Breselow House
8. Hammar House
9. Dyer House
10. Hammond/Remley House
11. Kirk House
12. Jacob Kroll House
13. Doepke House
14. Maxwell House
15. Sellars House



Disclaimer: The data presented has been compiled from various sources, each of which introduces varying degrees of inaccuracies or inconsistencies. Such discrepancies in data are inherent and in supplying this product to the public the Town of Castle Rock assumes no liability for its use or accuracy. For questions or comments regarding omissions, corrections, or updates please visit [CRgov.com/directory](http://CRgov.com/directory) for contact information.  
Copyright 2017, Town of Castle Rock

Coordinate System: SPCS Colorado Central (0502)  
Projection: Lambert Conformal Conic  
Datum: North American 1983  
Units: Foot US  
Creation Date: 3/29/2017

