

NOTICE OF ADOPTED ORDINANCE

Pursuant to Section 7-3 of the Town of Castle Rock Home Rule Charter, notice is hereby given that the Town Council did adopt the following named and described Ordinance during its Regular Meeting on January 5, 2016 which commenced at 6:00 P.M. at the Castle Rock Town Council Chambers, 100 N. Wilcox St., Castle Rock, CO 80104

Title of Adopted Ordinance:

Ordinance No. 2015-57

An Ordinance Amending the Town of Castle Rock Zoning District Map by Rezoning a 59.931-Acre Parcel Denominated as the Lower East Plum Creek Park and Open Space Annexation to Parks, Recreation, And Open Space (POS-1 – Active Uses)

Subject Matter Summary:

The proposed Ordinance rezones certain real property annexed to the Town as Parks, Recreation and Open Space (POS 1- Active Uses)

The entire text of the proposed ordinance is contained herein, and copies are available for public inspection at the office of the Town Clerk, 100 North Wilcox, Castle Rock, Colorado 80104 during normal working hours between 8:00 a.m. and 5:00 p.m., Monday through Friday, excluding holidays

Publication Date: January 7, 2016

ORDINANCE NO. 2015-57

AN ORDINANCE AMENDING THE TOWN OF CASTLE ROCK ZONING DISTRICT MAP BY REZONING A 59.931 ACRE PARCEL DENOMINATED AS THE LOWER EAST PLUM CREEK PARK AND OPEN SPACE ANNEXATION TO PARKS, RECREATION, AND OPEN SPACE (POS-1 – ACTIVE USES)

WHEREAS, the Town Council approved the Lower East Plum Creek Park and Open Space Annexation by Ordinance No. 2015-56 (the “Annexed Property”),

WHEREAS, §31-12-115 C.R.S. requires the zoning of the Annexed Property within ninety days of annexation; and

WHEREAS, the proposed change in zoning classification from Douglas County Planned Development/Agriculture One to Parks, Recreation, and Open Space (POS-1 – Active Uses) meets the goals and policies of the Town’s Vision 2020 and Comprehensive Master Plan.

NOW, THEREFORE, IT IS ORDAINED BY THE TOWN COUNCIL OF THE TOWN OF CASTLE ROCK, COLORADO:

Section 1. Zoning Classification / Zone District Map Amendment. The Annexed Property, more particularly described in the attached *Exhibit I*, shall be designated with the zoning classification POS-1 –Active Uses. The Town’s Zone District map, as it pertains to the Annexed Property, is amended to conform to the zoning classification POS-1-Active Uses.


Section 2. Severability. If any clause, sentence, paragraph, or part of this ordinance or the application thereof to any person or circumstances shall for any reason be adjudged by a court of competent jurisdiction invalid, such judgment shall not affect the remaining provisions of this ordinance.

Section 3. Safety Clause. The Town Council finds and declares that this ordinance is promulgated and adopted for the public health, safety and welfare and this ordinance bears a rational relation to the legislative object sought to be obtained.

APPROVED ON FIRST READING this 15th day of December, 2015 by a vote of - 5 - for and - 0 - against, after publication in compliance with Section 2.02.100.C of the Castle Rock Municipal Code; and


PASSED, APPROVED AND ADOPTED ON SECOND AND FINAL READING this 5th day of January, 2016, by the Town Council of the Town of Castle Rock by a vote of 7 for and 0 against.

ATTEST:



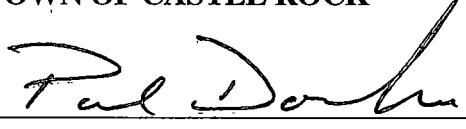
Sally A. Misare, Town Clerk

Approved as to form:




Robert J. Slentz, Town Attorney

TOWN OF CASTLE ROCK



Paul Donahue, Mayor

Approved as to content:



Bill Detweiler, Director of Development Services

**LOWER EAST PLUM CREEK ANNEXATION BOUNDARY
PROPERTY DESCRIPTION**

OUTLOTS 1 THROUGH 4, INCLUSIVE, LOWER PLUM CREEK REGIONAL WASTEWATER TREATMENT FACILITY, A PLANNED DEVELOPMENT, IN THE COUNTY OF DOUGLAS, STATE OF COLORADO, PER PLAT RECORDED DECEMBER 3, 1987 AT RECEPTION NO. 8734309 IN THE OFFICE OF THE CLERK AND RECORDER OF SAID COUNTY, TOGETHER WITH THAT CERTAIN PARCEL OF LAND DESCRIBED IN THE DEED RECORDED NOVEMBER 19, 1985 IN BOOK 609 AT PAGE 298, IN SAID OFFICE OF THE CLERK AND RECORDER, LYING WITHIN THE SOUTH HALF OF SECTION 21 AND THE NORTH HALF OF SECTION 28, TOWNSHIP 7 SOUTH, RANGE 67 WEST, SIXTH PRINCIPAL MERIDIAN, IN SAID COUNTY AND STATE, BEING MORE PARTICULARLY DESCRIBED AS FOLLOWS:

COMMENCING AT THE WEST QUARTER CORNER OF SAID SECTION 21;

THENCE ALONG THE WESTERLY LINE OF THE SOUTHWEST QUARTER OF SAID SECTION 21, SOUTH 00°04'11" EAST, 1578.70 FEET TO THE SOUTHWEST CORNER OF TRACT A, SAID LOWER PLUM CREEK REGIONAL WASTEWATER TREATMENT FACILITY, A PLANNED DEVELOPMENT AND THE **POINT OF BEGINNING**;

THENCE ALONG THE SOUTHWESTERLY LINE OF TRACT A AND TRACT B, SAID LOWER PLUM CREEK REGIONAL WASTEWATER TREATMENT FACILITY, A PLANNED DEVELOPMENT, SOUTH 60°04'21" EAST, 469.65 FEET TO THE WESTERLY CORNER OF SAID OUTLOT 1;

THENCE ALONG THE NORTHEASTERLY LINE OF SAID OUTLOT 1, SOUTH 66°03'54" EAST, 233.33 FEET TO THE MOST EASTERLY CORNER OF SAID OUTLOT 1;

THENCE ALONG THE NORTHERLY LINE OF SAID OUTLOT 2 THE FOLLOWING 3 COURSES:

- 1) SOUTH 65°47'20" EAST, 68.41 FEET;
- 2) SOUTH 83°35'29" EAST, 188.26 FEET;
- 3) NORTH 79°48'39" EAST, 265.22 FEET TO THE MOST EASTERLY CORNER OF SAID OUTLOT 2;

THENCE ALONG THE SOUTHERLY LINE OF TRACT D, SAID LOWER PLUM CREEK REGIONAL WASTEWATER TREATMENT FACILITY, A PLANNED DEVELOPMENT, THE FOLLOWING 2 COURSES:

- 1) NORTH 79°50'37" EAST, 113.94 FEET;
- 2) SOUTH 77°08'14" EAST, 106.01 FEET TO THE MOST EASTERLY CORNER OF SAID TRACT D;

THENCE ALONG THE NORTHERLY LINE OF SAID OUTLOT 3 THE FOLLOWING 2 COURSES:

- 1) SOUTH 83°43'47" EAST, 144.00 FEET;
- 2) SOUTH 61°52'53" EAST, 178.05 FEET TO THE MOST EASTERLY CORNER OF SAID OUTLOT 3;

THENCE ALONG THE SOUTHERLY LINE OF TRACT C, SAID LOWER PLUM CREEK REGIONAL WASTEWATER TREATMENT FACILITY, A PLANNED DEVELOPMENT, SOUTH 71°38'12" EAST, 457.39 FEET TO AN ANGLE POINT THEREIN;

THENCE CONTINUING ALONG SAID SOUTHERLY LINE, SOUTH 65°13'43" EAST, 150.55 FEET TO THE MOST WESTERLY CORNER OF SAID OUTLOT 4;

THENCE ALONG THE NORTHERLY AND WESTERLY LINES OF SAID OUTLOT 4 THE FOLLOWING 5 COURSES:

- 1) NORTH 82°31'29" EAST, 28.79 FEET;
- 2) SOUTH 69°16'15" EAST, 88.40 FEET;
- 3) NORTH 66°28'46" EAST, 46.98 FEET;
- 4) NORTH 08°43'09" EAST, 113.63 FEET;
- 5) NORTH 08°28'37" WEST, 282.28 FEET TO A POINT ON THE SOUTHWESTERLY RIGHT-OF-WAY OF THE DENVER AND RIO GRANDE WESTERN RAILROAD COMPANY;

THENCE ALONG SAID SOUTHWESTERLY RIGHT-OF-WAY, SOUTH 65°14'34" EAST, 1812.31 FEET TO THE EASTERLY LINE OF THE WEST HALF OF THE SOUTHEAST QUARTER OF SAID SECTION 21 AND THE NORTHEAST CORNER OF THE LAND DESCRIBED IN SAID DEED RECORDED NOVEMBER 19, 1985 IN BOOK 609 AT PAGE 298;

THENCE ALONG THE EASTERLY LINE OF THE WEST HALF OF THE SOUTHEAST QUARTER AND ALONG THE EASTERLY LINE OF SAID DEED, SOUTH 00°07'52" EAST, 50.07 FEET TO THE SOUTHEAST CORNER OF SAID WEST HALF OF THE SOUTHEAST QUARTER OF SECTION 21;

THENCE ALONG THE EASTERLY LINE OF THE WEST HALF OF THE NORTHEAST QUARTER OF SAID SECTION 28, CONTINUING ALONG THE EASTERLY LINE OF SAID DEED AND ALONG THE WESTERLY BOUNDARY OF THE TOWN OF CASTLE ROCK ANNEXATION OF THE MEADOWS, PARCEL 7, PER ANNEXATION MAP RECORDED DECEMBER 12, 1984 AT RECEPTION NO. 342948, IN SAID OFFICE OF THE CLERK AND RECORDER, SOUTH 00°11'44" WEST, 503.18 FEET TO THE SOUTHERLY BOUNDARY OF SAID DEED RECORDED NOVEMBER 19, 1985 IN BOOK 609 AT PAGE 298 AND THE NORTHERLY LINE OF THE TOWN OF CASTLE ROCK ANNEXATION OF THE MEADOWS, PARCEL 6, PER ANNEXATION MAP RECORDED DECEMBER 12, 1984 AT RECEPTION NO. 342951, IN SAID OFFICE OF THE CLERK AND RECORDER;

THENCE ALONG THE SOUTHERLY BOUNDARY OF SAID DEED AND THE NORTHERLY LINE OF SAID TOWN OF CASTLE ROCK ANNEXATION OF THE MEADOWS, PARCEL 6 THE FOLLOWING 11 COURSES:

- 1) NORTH 87°37'43" WEST, 393.72 FEET;
- 2) SOUTH 83°33'51" WEST, 382.09 FEET;
- 3) NORTH 75°03'39" WEST, 529.01 FEET;
- 4) NORTH 89°42'35" WEST, 820.02 FEET;
- 5) NORTH 57°41'52" WEST, 166.56 FEET;
- 6) NORTH 23°22'39" WEST, 335.61 FEET TO THE NORTHERLY LINE OF THE NORTHEAST QUARTER OF SAID SECTION 28;
- 7) CONTINUING NORTH 23°22'39" WEST, 76.84 FEET;
- 8) NORTH 58°56'54" WEST, 210.95 FEET;
- 9) NORTH 40°28'44" WEST, 248.39 FEET;

10) NORTH 79°14'06" WEST, 672.68 FEET;

11) NORTH 60°21'14" WEST, 667.54 FEET TO SAID WESTERLY LINE OF THE SOUTHWEST
QUARTER OF SECTION 21;

THENCE ALONG SAID WESTERLY LINE, NORTH 00°04'11" EAST, 235.76 FEET TO THE POINT OF
BEGINNING.

CONTAINING AN AREA OF 59.931 ACRES, OR 2,610,594 SQUARE FEET, MORE OR LESS.